









Bedrock Fire Closure Exhibit A Closure
Number 06-18-10-23-14
Willamette National Forest 541-225-6300

-  Area Closure
-  USFS Admin Boundary
-  Trails
-  National Forest Land
-  Paved Road
-  Wilderness
-  Gravel/Dirt Road, Suitable for Passenger Car
-  Road, Not Maintained for Passenger Car





UNITED STATES DEPARTMENT OF AGRICULTURE
FOREST SERVICE
WILLAMETTE NATIONAL FOREST
ORDER # 06-18-10-23-14
FOREST ORDER
BEDROCK FIRE EMERGENCY AREA CLOSURE

Pursuant to 16 U.S.C. § 551 and 36 C.F.R. § 261.50(a) and (b), and to provide for public safety, the following acts are prohibited on the National Forest System (“NFS”) areas, roads, and trails described below within the administrative boundaries of the Willamette National Forest. This Order is effective on July 24th, 2023, and will remain in effect through October 24, 2023, unless rescinded sooner.

PROHIBITIONS:

1. Being on the road. **36 CFR § 261.54(e)**
2. Being on a trail. **36 CFR § 261.55(a)**
3. Entering into or being upon National Forest System Lands closed for the protection of public health or safety. **36 CFR § 261.53(e)**

CLOSURE AREA:

The closure area is located within the State of Oregon, Lane County, and within the Administrative Boundaries of the Willamette National Forest. The closure applies to the NFS areas, roads, and trails and trailheads described below. The closure area is depicted on the attached map, which is incorporated into this order as “Exhibit A”, all roads, trails, campgrounds, and rec sites in this closure area are closed. Roads are incorporated into this order as “Exhibit B” and recreation sites, trails and campgrounds incorporated into this order as “Exhibit C”.

Area Closure Description

In Township 18S, Range 2E, Section 31, starting at the junction of FS Road 18 and the western forest boundary the area closure boundary proceeds south along the forest boundary to the end of the 5823108 forest road. The closure then follows the Winberry Divide trail #3476 heading southeast to the tire mountain trailhead. It then continues along the Tire Mountain trail #3485 heading west to the junction with the Alpine trail #3450. It follows trail 3450 to the trailhead on Forest Road 1912. It follows FS road 1912 east, then south to the junction with Forest Road 19. The closure boundary then follows road 19 northeast until the junction with Forest Road 1926. The closure then follows road 1926 northeast to the intersection with road 1927. The closure then follows Road 1927 northeast to the intersection with road 1933. It then follows road 1933 north to the intersection with road 1980. The closure boundary follows road 1980 north east to the intersection with the 1980231 road. The boundary then follows road 1980231 northwest to the intersection with Forest Road 1985. It follows road 1985 southwest to the intersection with the 1980128 road. The boundary follows the 1980128 road north to the Forest Boundary. The closure then follows the Forest Boundary due west until it reaches the McKenzie River/Middle Fork District Boundary. The closure boundary then follows the northern District Boundary going roughly east then due east to where it crosses FS road 1806. The closure then follows road 1806 southwest until it crosses the district boundary again. It then follows the District Boundary due south to the point of origin.

EXEMPTIONS:

Pursuant to 36 CFR § 261.50(e), the following persons are exempt from this Order:

- (1) Persons with Forest Service Permit No. FS-7700-48 (Permit for Use of Roads, Trails, or Areas Restricted by Regulation or Order) specifically exempting them for this Order.
- (2) Any Federal, State, or Local Officer, or member of organized rescue or fire fighting force in the performance of an official duty.

These prohibitions are in addition to the general prohibitions in 36 CFR Part 261, Subpart A.

Violations of these prohibitions are punishable by a fine of not more than \$5,000.00 for an individual or \$10,000.00 for a corporation or imprisonment for not more than six months or both. 16 U.S.C. § 551 and 18 U.S.C. §§ 3551, 3559, 3571, and 3581.

Executed in Springfield, Oregon on this 29th day of July 2023

Duane Bishop
Deputy Forest Supervisor
Willamette National Forest

Bedrock Fire Closure Exhibit B Closure 2
Closure Number 06-18-10-23-14
Willamette National Forest

Forest Roads Closed

ID	NAME	ID	NAME
1800000	FALL CREEK	1830412	
1800000	FALL CREEK	1830413	
1800000	FALL CREEK	1830414	
1800010		1830415	
1800011		1830420	
1800012		1830421	
1800013		1830423	
1800014		1830999	
1800015		1831000	HE HE CREEK
1800103		1831000	HE HE CREEK
1800363		1831332	
1800364		1831338	
1800365	HOLE IN THE WALL	1831340	
1800367		1831341	
1800368		1831343	
1800369		1831344	
1800370		1831345	
1800372		1831346	
1800374		1831347	
1800375		1831348	
1800376		1831349	
1800381	PUMA C.G. ANNEX	1831358	
1800405	JOHNNY CREEK CUTOFF	1831365	
1800406	PUMA C G	1831366	
1800407	SPRINGBOARD BEND	1831367	
1800408	JOHNNY CREEK NATURE TRAIL	1831368	
1800408	JOHNNY CREEK NATURE TRAIL	1831369	
1800409	DOLLY VARDEN C G	1831370	
1800410	FALL CREEK CULVERT YARD	1831371	
1800411	FALL CREEK WORK CENTER	1831375	
1800412		1831376	
1800414	CLARK CREEK C G	1831377	
1800415	BIG POOL C G	1831379	
1800417	BROKEN BOWL C G	1831381	
1800418	BEDROCK C G	1831381	
1800419		1831382	
1800432		1831383	

1800438		1831384	
1800439		1831385	
1800440		1831386	
1800441		1831387	
1802000	WINBERRY	1831387	
1802000	WINBERRY	1831388	
1802000	WINBERRY	1831390	
1802012		1831395	
1802015		1831396	
1802017		1831397	
1802018		1831399	
1802019		1831401	
1802020		1831402	
1802021		1831403	
1802022		1831404	
1802023		1831406	
1802024		1831408	
1802025		1832000	TILLER RIDGE
1802026		1832100	
1802027		1832102	
1802028		1832103	
1802038		1832104	
1802040		1832106	
1802042		1832107	
1802043		1832108	
1802044		1832109	
1802045		1832112	
1802049		1832334	
1802053		1832335	
1802054		1832336	
1802055		1832338	
1802056		1832340	
1802057		1832341	
1802059		1832342	
1802060		1832345	
1802061		1832347	
1802062		1832348	
1802063		1832349	
1802064		1832350	
1802065		1832355	
1802066		1832356	
1802090		1832380	
1802093		1832381	

1802100		1832382	
1802101		1832387	
1802102		1832390	
1802104		1832393	
1802106		1832395	
1802109		1832396	
1802110		1832396	
1802111		1832397	
1802112		1832398	
1802113		1832399	
1802114		1832402	
1802115		1832403	
1802118		1832404	
1802124		1832405	
1802125		1832406	
1802126		1832407	
1802127		1832408	
1802128		1832411	
1802129		1832413	
1802131		1832414	
1802132		1832415	
1802133		1832418	
1802136		1832499	
1802140		1832843	
1802140		1833000	PACIFIC CR.
1802141		1833000	PACIFIC CR.
1802145		1833118	
1802147		1833230	
1802148		1833250	
1802149		1833251	
1802150	SOUTH WINBERRY	1833252	
1802150	SOUTH WINBERRY	1833253	
1802150	SOUTH WINBERRY	1833254	
1802150	SOUTH WINBERRY	1833255	
1802151		1833257	
1802154		1833259	
1802155		1833260	
1802156		1834000	NINEMILE
1802157		1834230	
1802158		1834384	
1802159		1834385	
1802160	BRUSH CREEK	1834387	
1802161	WINBERRY C G	1834388	

1802162		1834390	
1802163		1834391	
1802164		1834392	
1802165		1834393	
1802172		1834394	
1802178		1834395	
1802179		1834396	
1802181		1834397	
1802184		1834398	
1802185		1834400	
1802186		1834407	
1802188		1834413	
1802189		1834414	
1802190		1834431	
1802191		1834435	
1802192		1834482	
1802193		1834855	
1802194		1835000	GOLD CR.
1802195		1835100	
1802197		1835101	
1802198		1835102	
1802199		1835103	
1802202		1835104	
1802203		1835105	
1802204		1835106	
1802205		1835107	
1802208		1835108	
1802210		1835109	
1802212		1835110	
1802214		1835111	
1802216		1835112	
1802218		1835220	GOLD CREEK TRAIL HEAD
1802244		1835226	
1802245		1835230	
1802249		1835239	
1802257		1835240	
1802258		1835241	
1802259		1835242	
1802290		1835243	
1802291		1835243	
1802297		1835244	
1802298		1835245	

1802301		1835246	
1802302		1835247	
1802810		1835248	
1802814	WINBERRY C G ANNEX.	1835249	
1802815		1835252	
1802817		1835253	
1802818		1835254	
1802819		1835256	
1802822		1835259	
1802823		1835261	
1802824		1835262	
1802825		1835269	
1802828		1835360	
1802829		1835365	
1802830		1835366	
1802831		1835375	
1802832		1835378	
1802833		1839000	DELP CREEK
1802834		1839100	
1802842		1839101	
1802844		1839103	
1802845		1839104	
1802846		1839363	
1802847		1839364	
1802848		1839365	
1802849		1839366	
1802853		1839367	
1802855		1839368	
1802879		1839369	
1802954		1839370	
1806000	LITTLE FALL CR.	1839371	
1806225		1839372	
1806226		1839373	
1806227		1839374	
1806228		1839375	
1806400		1839376	
1806413		1839377	
1806415		1839378	
1806417		1839379	
1806418		1839381	
1806419		1839383	
1806420		1839388	
1806423		1839390	

1806427		1839393	
1806433		1839396	
1806435		1839549	
1806439		1839551	
1806440		1839553	
1806441		1839554	
1806442		1839555	
1806443		1839557	
1806446		1839558	
1806450		1839560	
1806451		1839561	
1806501		1844000	EAST DELP CR.
1816000	TIMBER BUTTE	1844000	EAST DELP CR.
1816060		1844101	
1816072		1844360	
1816101		1844361	
1816102		1844362	
1816105		1844363	
1816106		1844364	
1816110		1844365	
1816112		1844366	
1816114		1844377	
1816116		1845000	LOWER CANYON
1816117		1845000	LOWER CANYON
1816118		1845101	
1816119		1845102	
1816120		1845354	
1816122		1845355	
1816124		1845356	
1816125		1845357	
1816126		1845358	
1816128		1845360	
1816130		1845362	
1816131		1845364	
1816132		1845365	
1816134		1845366	
1816135		1845420	
1816137		1846000	MAY YU
1816138		1846101	
1816139		1846102	
1816140		1846103	
1816141		1846104	
1816142		1846105	

1816145		1846106	
1816146		1846107	
1816147		1846109	
1816148		1846111	
1816149		1846120	
1816150		1846403	
1816152		1846568	
1816155		1846650	
1816157		1846656	
1816158		1846660	
1816159		1846800	
1816164		1846801	
1816165		1846802	
1816166		1846803	
1816168		1846804	
1816169		1846806	
1816170		1846807	
1816172		1846808	
1816174		1846809	
1816175		1846810	
1816176		1846811	
1816177		1846812	
1816178		1846813	
1816179		1846814	
1816180		1846815	
1816181		1846816	
1816182		1846817	
1816184		1846820	
1816185		1846821	
1816191		1846822	
1816192		1846825	
1816193		1847000	
1816194		1847586	
1816195		1847590	
1816196		1900025	
1816200		1900055	
1816202		1910000	
1816204		1910670	
1816205		1911000	
1816208		1911021	
1816209		1911050	
1816210		1911051	
1816211		1912000	ALPINE RIDGE

1816220		1912053	
1816222		1912105	
1816224	PENCIL ROAD	1912121	
1816244		1912122	
1816250		1912123	
1816252		1912124	
1816807		1912125	
1816808		1912130	
1816809		1912155	
1816810		1912270	
1816811		1912271	
1816812		1912272	
1816813		1912274	
1816814		1912278	
1817000	COWHORN	1912279	
1817348		1912280	
1817349		1912281	
1817350		1912284	
1817352		1912291	
1817353		1912292	
1817354		1912293	
1817355		1912501	
1817356		1912507	
1817357		1912625	
1817359		1912649	
1817360		1912651	
1817361		1912652	
1817362		1912653	
1817363		1912654	
1817365		1912656	
1817366		1912658	
1817367		1912659	
1817369		1912660	
1817371		1912661	
1817372		1912662	
1817374		1912663	
1817375		1912665	
1817378		1912669	
1817379		1912670	
1817380		1912672	
1817381		1912673	
1817382		1912674	
1817385		1912675	

1817386		1912676	
1817387		1912677	
1817388		1912678	
1817389		1912679	
1817391		1912680	
1817393		1912681	
1817394		1912682	
1817396		1912684	
1817402		1912685	
1817403		1912686	
1817404		1912687	
1817405		1912688	
1817406		1912689	
1817407		1912694	
1817408		1912695	
1817409		1912696	
1817410		1912697	
1817410		1912699	
1817410		1912700	
1817412		1912701	
1817413		1912702	
1817414		1912703	
1817415		1912707	
1817417		1912708	
1817418		1919000	
1817419		1919000	
1817420		1919661	
1817421		1919665	
1817424		1919666	
1817425		1919668	
1817426		1919669	
1817427		1919671	
1817428		1919676	
1817430		1920000	
1817432		1920051	
1817438		1920052	
1817450		1920053	
1817451		1920055	
1817452		1920220	
1817453		1920601	
1818000	FOUR HILLS	1920602	
1818133		1920603	
1818225		1920604	

1818226		1920605	
1818227		1920606	
1818401		1920607	
1818402		1920608	
1818403		1920619	
1818406		1920620	
1818407		1920622	
1818408		1920623	
1818409		1920658	
1818410		1920660	
1818411		1920661	
1818420		1920662	
1818421		1920663	
1818422		1920664	
1818423		1920665	
1818424		1920666	
1818425		1920670	
1818426		1920671	
1818427		1920672	
1818428		1920673	
1818429		1920674	
1818430		1925000	
1818431		1925018	
1818432		1925033	
1818433		1925038	
1818434		1925044	
1818436		1925045	
1818437		1925049	
1818438		1925101	
1818440		1925102	
1818442		1925103	
1818445		1925104	
1818446		1925105	
1818447		1925106	
1818448		1925107	
1818451		1925108	
1818452		1925109	
1818453		1925110	
1818459		1925112	
1821000	ANDY CREEK	1925113	
1821100	JOHNNY CREEK TRAILHEAD	1925114	
1821108		1925115	
1821154		1925116	

1821155		1925117	
1821156		1925118	
1821157		1925119	
1821158		1925120	
1821159		1925121	
1821160		1925123	
1821162		1925126	
1821163		1925579	
1821164		1925580	
1821166		1925581	
1821168		1925582	
1821169		1925583	
1821170		1925584	
1821171		1925585	
1821176		1925589	
1821177		1925591	
1821178		1925592	
1821180		1925593	
1821181		1925595	
1821182		1925639	
1821183		1925640	
1821184		1925641	
1821185		1925642	
1821186		1925643	
1821187		1925644	
1821188		1925645	
1821189		1925646	
1821190		1925647	
1821192		1925648	
1821193		1925649	
1821194		1925650	
1821195		1925651	
1821196		1925653	
1821197		1925654	
1821198		1925655	
1821199		1925656	
1821200		1925658	
1821202		1926000	CAMP 5
1821203		1926000	CAMP 5
1821204		1926021	
1821205		1926034	
1821207		1926040	
1821208		1926058	

1821209		1926069	
1821210		1926101	
1821211		1926102	
1821212		1926104	
1821214		1926110	
1821215		1926111	
1821216		1926112	
1821217		1926113	
1821220		1926114	
1821225		1926115	
1821226		1926116	
1821230		1926117	
1821242		1926118	
1821250		1926119	
1821254		1926120	
1821255		1926121	
1821256		1926122	
1821257		1926123	
1821258		1926212	
1821259		1926568	
1821280		1926569	
1821281		1926570	
1821282		1926571	
1821295		1926572	
1824000	RUBBLE CREEK	1926572	
1824100		1926573	
1824106		1926574	
1824132		1926575	
1824136		1926576	
1824137		1926577	
1824138		1926578	
1824139		1926579	
1824140		1926581	
1824141		1926582	
1824142		1926583	
1824143		1926584	
1824144		1926585	
1824145		1926588	
1824146		1926590	
1824147		1926609	
1824148		1926610	
1824149		1926631	
1824150		1926633	

1824151		1926635	
1824152		1926636	
1824153		1926637	
1824154		1926638	
1824158		1926639	
1824160		1926643	
1824162		1927000	AUGUSTA CREEK
1824163		1927000	AUGUSTA CREEK
1824165		1933000	
1824167		1933070	
1824168		1933121	
1824180		1933122	
1824181		1933356	
1824182		1933606	
1824183		1933612	
1824184		1933613	
1824185		1933617	
1824186		1933618	
1824203		1933619	
1824204		1933620	
1824205		1980000	HARDY CR.
1824206		1980000	HARDY CR.
1824207		1980201	
1824208		1980230	HIDDEN LAKE
1824210		1980230	HIDDEN LAKE
1824211		1980231	
1824212		1980232	
1824213		1980233	
1824214		1980234	
1824215		1980236	
1824216		1980239	
1824217		1980245	
1824218		1980247	INDIAN RIDGE
1824219		1980248	
1824220		1980249	
1824221		1980250	
1824224		1980350	HARDY RIDGE
1824226		1980389	
1824227		1980423	
1824228		1980447	
1824230		1980448	
1824231		1980452	
1824233		1980453	

1824234		1980456	
1824236		1980457	
1824239		1980458	
1824240		1980460	
1824241		1980475	
1824245		1980477	
1824246		1980480	
1824247		1980483	
1824248		1980484	
1824250		1980486	
1824251		1980489	
1824253		1980492	
1824254		1980493	
1824255		1980500	
1824256		1985000	GREEN MTN.
1824257		1985126	
1824258		1985128	
1824260		1985130	
1824261		1985131	
1824262		1985131	
1824263		1985132	
1824265		1985135	
1824266		1985140	
1824267		1985141	
1824268		1985142	
1824271		1985145	
1824274		1985147	
1824275		1985148	
1824276		1985149	
1824277		1985159	
1824278		1985160	INDIAN CR.
1824284		1985161	
1824287		1985162	
1824288		1985163	
1824290		1985164	
1824291		1985165	
1824297		1985165	
1824298		1985166	
1824309		1985167	
1824312		1985168	
1824313		1985169	
1824436		1985170	
1824441		1985171	

1824548		1985172	
1824549		1985173	
1824553		1985174	
1825000	PORTLAND CREEK	1985175	
1825000	PORTLAND CREEK	1985176	
1825103		1985177	
1825201		1985178	
1825205		1985338	
1825208		1985347	
1825209		1985348	
1825210		1985350	
1825211		1985351	
1825212		1985352	
1825213		1985353	
1825214		1985354	
1825215		1985355	
1825216		1985356	
1825217		1985357	
1825217		1985364	
1825218		1985365	
1825219		1985368	
1825220		1985369	
1825222		2618000	QUARTZ CREEK
1825223		2618072	
1825224		2618074	
1825225		2618222	
1825226		2618224	
1825227		2618310	
1825228		2618314	
1825229		2618320	
1825230		2618322	
1825231		2618323	
1825233		2618327	
1825234		2618329	
1825235		2618330	
1825238		2618331	
1825239		2618332	
1825240		2618334	
1825242		2618335	
1825243		2618336	
1825250		2618337	
1825251		2618338	
1825252		2618339	

1825254		2618340	
1825256		2618341	
1825258		2618343	
1825260		2618349	
1825262		2618350	
1825264		2618351	
1825266		2618352	
1825268		2618353	
1825270		2618355	
1825271		2618358	
1825285		2618359	
1825302		2618360	
1825303		2619000	WAGON WHEEL PASS
1828000	ALDER CR.	2619345	
1828000	ALDER CR.	2619346	
1828000	ALDER CR.	5823000	SCHOOL CREEK
1828397		5823000	SCHOOL CREEK
1828398		5823013	
1828399		5823108	
1828400		5823109	
1828402		5823112	
1828403		5823122	
1828404		5824000	CARPET HILL
1828405		5824000	CARPET HILL
1828407		5824038	
1828408		5824040	
1828412		5824073	
1828437		5824074	
1830000	GIBRALTER	5824075	
1830016		5824076	
1830367		5824077	
1830368		5824078	
1830369		5824120	
1830370		5824124	
1830372		5824128	
1830381		5824129	
1830382		5824130	
1830386		5824137	
1830390		5824138	
1830392		5824140	
1830394		5824142	
1830395		5824143	
1830397		5824207	

1830398		5824208	
1830400		5824220	
1830401		1802162J	
1830402		1802290J	
1830403		1806000J	
1830404		1816178J	
1830405		1817410J	
1830406		1817421J	
1830407		1818426J	
1830408		1825000J	
1830409		1828402J	
1830410		1839000J	
1830411		1846000J	
		1925000J	
		1927000J	

Bedrock Fire Closure 2 Exhibit C
Closure Number 06-18-10-23-14
Willamette National Forest

Closed NFS Trails:

3315	INDIAN RIDGE
3450	ALPINE (NORTH OF WINDY PASS)
3454	JOHNNY CREEK NATURE
3454.1	
3455	FALL CREEK NATIONAL RECREATION
3456	CLARK CREEK NATURE TRAIL
3456.1	CLARK BUTTE
3456.2	CLARK/FALL TIE
3458	LITTLE COWHORN
3468	GOLD POINT
3468.1	GOLD POINT TIE
3471	STATION BUTTE
3472	JONES
3475	HEHE MOUNTAIN
3482	JOE'S PEAK
3487	SADDLEBLANKET
3564	SARDINE BUTTE
3666.2	NORTH FORK SEGMENT #2
4269	TALL TREES

Closed NFS Campgrounds and Rec Sites:

SITE_NAME	SITE_TYPE
BIG POOL CAMPGROUND	CAMPGROUND
BEDROCK CAMPGROUND	CAMPGROUND
BROKEN BOWL	CAMPGROUND
DOLLY VARDEN	CAMPGROUND
PUMA	CAMPGROUND
BEDROCK DAY USE	DAY USE AREA
CLARK CREEK ORGANIZATIONAL CAMP	GROUP CAMPGROUND
INDIAN RIDGE LOOKOUT	LOOKOUT/CABIN
LITTLE COWHORN LOOKOUT	LOOKOUT/CABIN
SADDLEBLANKET SHELTER	LOOKOUT/CABIN
TIMBER BUTTE	LOOKOUT/CABIN
ALPINE (RD 1825/1912)	TRAILHEAD

CLARK BUTTE (LOWER)	TRAILHEAD
CLARK BUTTE (UPPER)	TRAILHEAD
CLARK CREEK NATURE TRAIL (LOW CLK BUTTE)	TRAILHEAD
FALL CREEK TRAILHEAD (DOLLY VARDEN)	TRAILHEAD
FALL CREEK TRAILHEAD (ROAD 1828)	TRAILHEAD
FALL CREEK TRAILHEAD (ROAD 1833)	TRAILHEAD
GOLD POINT (LOWER)	TRAILHEAD
GOLD POINT (UPPER)	TRAILHEAD
HEHE	TRAILHEAD
INDIAN RIDGE TRAILHEAD (LOWER)	TRAILHEAD
INDIAN RIDGE TRAILHEAD (UPPER)	TRAILHEAD
JOE'S PEAK	TRAILHEAD
JONES (LOWER)	TRAILHEAD
JONES (UPPER)	TRAILHEAD
LITTLE COWHORN TRAILHEAD	TRAILHEAD
NORTH FORK (ROAD 1912)	TRAILHEAD
NORTH FORK (ROAD 1919)	TRAILHEAD
SADDLEBLANKET	TRAILHEAD
STATION BUTTE	TRAILHEAD